



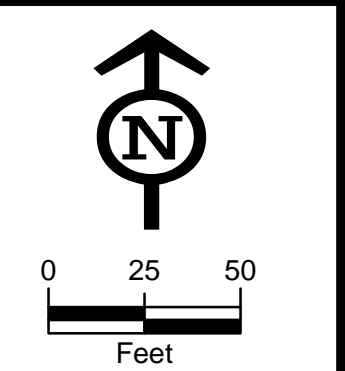
Direct Impact No. 157
0.006 ac. ±

Direct Impact No. 159
0.005 ac. ±

Direct Impact No. 161
0.001 ac. ±

Direct Impact No. 162
0.000 ac. ±

Project Boundary
 Paved Trail
 Wetland Line
Impact Type
 Direct (0.82 ac. ±)
 Temporary (0.52 ac. ±)



Source(s): GAI Consultants, Inc. ESRI World Imagery BaseMap

Disclaimer: The information depicted on this map is for informational purposes only. It is not intended to be used for any regulatory or legal purposes. The information is provided as is, without any warranty, express or implied. The user assumes all responsibility for the use of this information.


ENVIRONMENTAL SERVICES, INC.
 7220 Financial Way, Suite 100
 Jacksonville, Florida 32256
 (904) 470-2500
 (904) 470-2112 Fax
 www.environmentalservicesinc.com

Proposed Site Conditions

East Central Regional Rail Trail Phases 4B and 5

Volusia County, Florida

Scale: 1" = 50'

Project: EJ15382.01

Drawn By: AA

Checked By: BAA

Date: Jun. 2017



Direct Impact No. 168
0.002 ac.±

Direct Impact No. 165
0.012 ac.±

Direct Impact No. 170
0.000 ac.±

Direct Impact No. 173
0.010 ac.±

Direct Impact No. 172
0.000 ac.±

Direct Impact No. 175
0.002 ac.±

Direct Impact No. 178
0.005 ac.±

Temporary Impact No. 177
0.138 ac.±

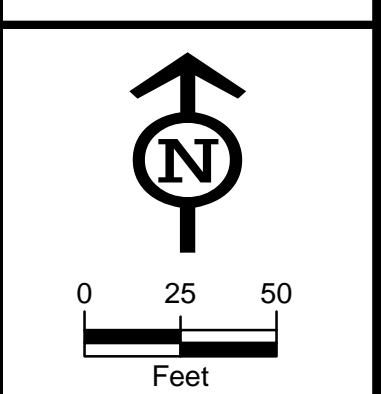
Direct Impact No. 180
0.009 ac.±

Legend

- Project Boundary
- Paved Trail
- Wetland Line

Impact Type

- Direct (0.82 ac. ±)
- Temporary (0.52 ac. ±)



Source(s): GAI Consultants, Inc. ESRI World Imagery BaseMap

Disclaimer: The information depicted on this map is for informational purposes only. It is not intended to be used for regulatory purposes and is not approved by appropriate regulatory agencies.

ENVIRONMENTAL SERVICES, INC.
 7220 Financial Way, Suite 100
 Jacksonville, Florida 32256
 (904) 470-2500
 (904) 470-2112 Fax
 www.environmentalservicesinc.com

Proposed Site Conditions
**East Central Regional Rail Trail
 Phases 4B and 5**
 Volusia County, Florida

Scale:	1" = 50'
Project:	EJ15382.01
Drawn By:	AA
Checked By:	BAA
Date:	Jun. 2017

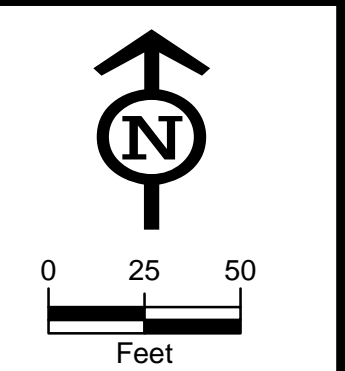


Direct
Impact No. 181
0.008 ac.±

Project Boundary
 Paved Trail
 Wetland Line

Impact Type

Direct (0.82 ac. ±)
 Temporary (0.52 ac. ±)



Source(s): GAI Consultants, Inc. ESRI World Imagery BaseMap

Disclaimer: The information depicted on this map is for informational purposes only. It is not intended to be used for regulatory purposes and is not approved by any regulatory agencies.

ENVIRONMENTAL SERVICES, INC.
 7220 Financial Way, Suite 100
 Jacksonville, Florida 32256
 (904) 470-2200
 (904) 470-2112 Fax
 www.environmentalservicesinc.com

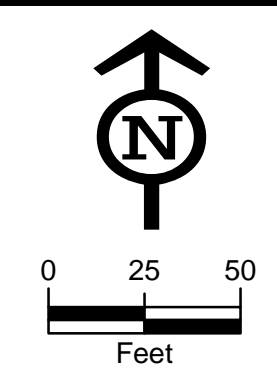
Proposed Site Conditions

**East Central Regional Rail Trail
 Phases 4B and 5**
 Volusia County, Florida

Scale:	1" = 50'
Project:	EJ15382.01
Drawn By:	AA
Checked By:	BAA
Date:	Jun. 2017



	Project Boundary
	Paved Trail
	Wetland Line
Impact Type	
	Direct (0.82 ac. ±)
	Temporary (0.52 ac. ±)



Source(s): GAI Consultants, Inc. ESRI World Imagery BaseMap

Disclaimer: The information depicted on this figure is for informational purposes only. It is not intended to be used for regulatory purposes and is not approved by regulatory agencies.

ENVIRONMENTAL SERVICES, INC.
 7220 Financial Way, Suite 100
 Jacksonville, Florida 32256
 (904) 470-2200
 (904) 470-2112 Fax
 www.environmentalservicesinc.com

Proposed Site Conditions

East Central Regional Rail Trail Phases 4B and 5

Volusia County, Florida

Scale:	1" = 50'
Project:	EJ15382.01
Drawn By:	AA
Checked By:	BAA
Date:	Jun. 2017

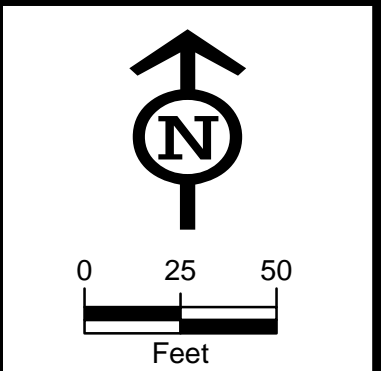
FIGURE NUMBER

3X

Page 24 of 23



	Project Boundary
	Paved Trail
	Wetland Line
Impact Type	
	Direct (0.82 ac. ±)
	Temporary (0.52 ac. ±)



Source(s): GAI Consultants, Inc. ESRI World Imagery BaseMap

Disclaimer: The information depicted on this figure is for informational purposes only. It is not intended to be used for regulatory purposes and is not approved by regulatory agencies.

ENVIRONMENTAL SERVICES, INC.
 7220 Financial Way, Suite 100
 Jacksonville, Florida 32256
 (904) 470-2200
 (904) 470-2112 Fax
 www.environmentalservicesinc.com

Proposed Site Conditions

East Central Regional Rail Trail Phases 4B and 5

Volusia County, Florida

Scale:	1" = 50'
Project:	EJ15382.01
Drawn By:	AA
Checked By:	BAA
Date:	Jun. 2017

FIGURE NUMBER

3Y

Page 25 of 23